


STRIP LOG: DNE-076

Easting 478626.0 Northing 6933535.1 RL 1146.1 Azimuth 245.0 Dip -68.0 Depth 219.0

STRIP


1

rocktype




OVBR

Overburden




USMS

Upper Siliceous
Mudstone



CCMS

Calcareous
Mudstone




FLT

Fault


2

rocktype1




OVBR

Overburden




USMS

Upper Siliceous
Mudstone



CCMS

Calcareous
Mudstone




FLT

Fault


3

rocktype2




OVBR

Overburden




USMS

Upper Siliceous
Mudstone



CCMS

Calcareous
Mudstone



FLT

Fault



Selwyn Chihong Mining Ltd.
Selwyn Project
DNE-076
Vert. Scale 1:2000